








Legend

- SMP Application Area 
- Colliery Holding Boundary 
- Existing Mine Workings 
- Proposed Mine Workings 
- Land Ownership Boundary 

BLACK HILL
LAND PTY LTD

CATHOLIC DIOCESE
of MAITLAND-NEWCASTLE



ABEL MINE
SMP APPLICATION - AREA 1
PLAN 7 - AERIAL PHOTOGRAPH

SCALE : Not To Scale	DWG No. : a5a1007.dwg
DRAWN : G. LORD	REVISION :
CHECKED :	
DATE : 30th November 2009	

100 0 100 200 300 400 500